

History of **JORDAN**

Alejandro Alonso
Alejandro Punzano
Ahmed Roudani





Table of contents

01 Geographical
location

02 Topography

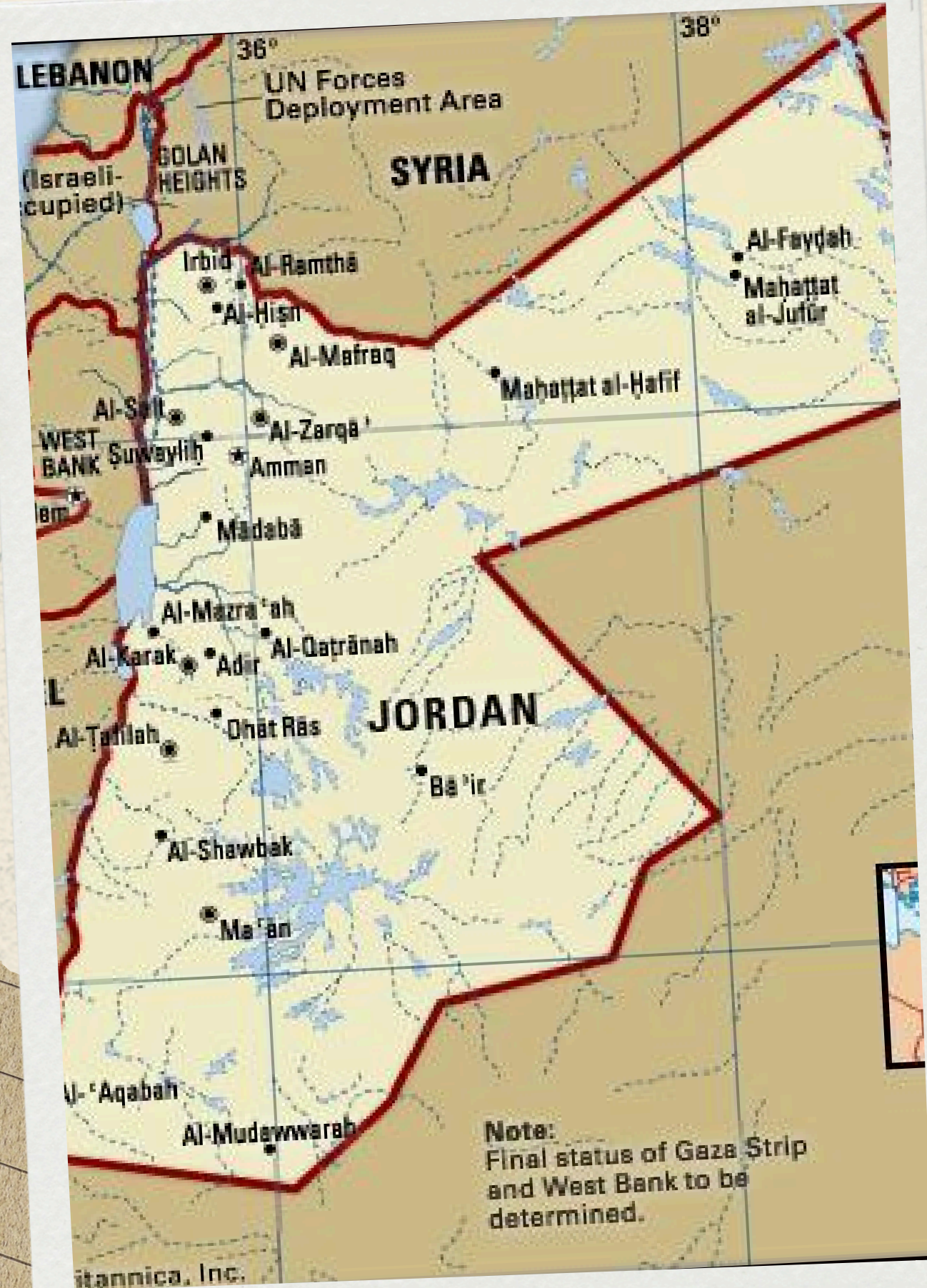
03 Climate

04 Ancient Times &
WW1

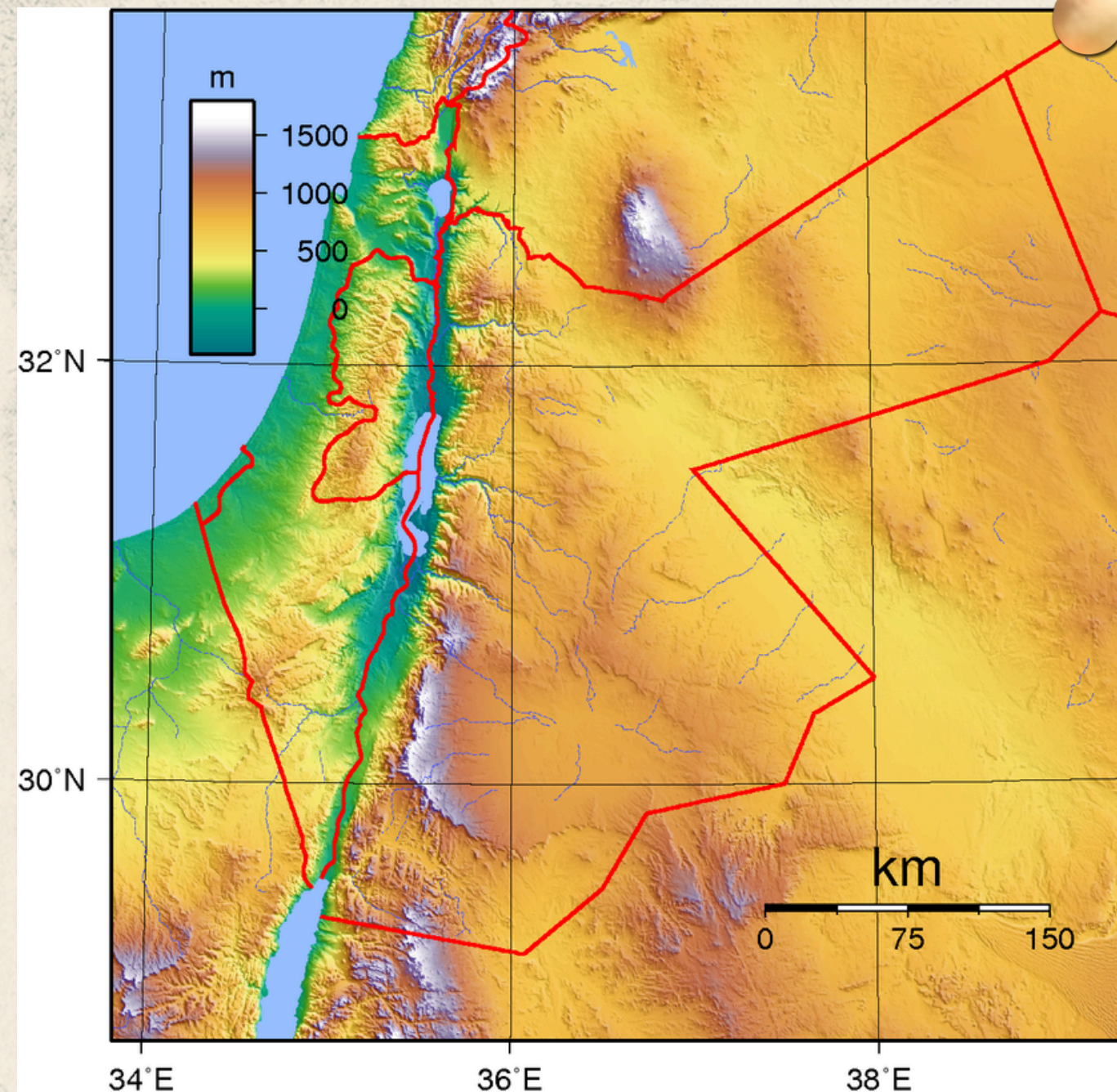
05 From Independence
to modern day



Let's start with... **Geographical location**

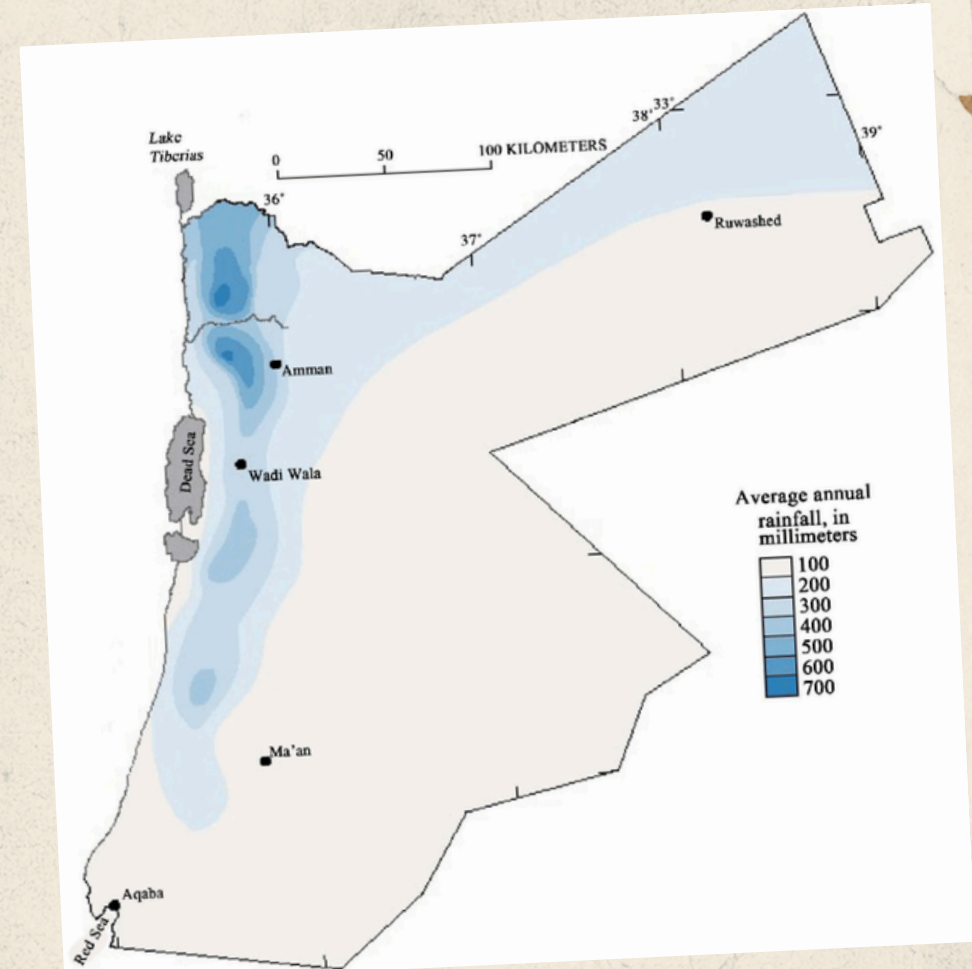
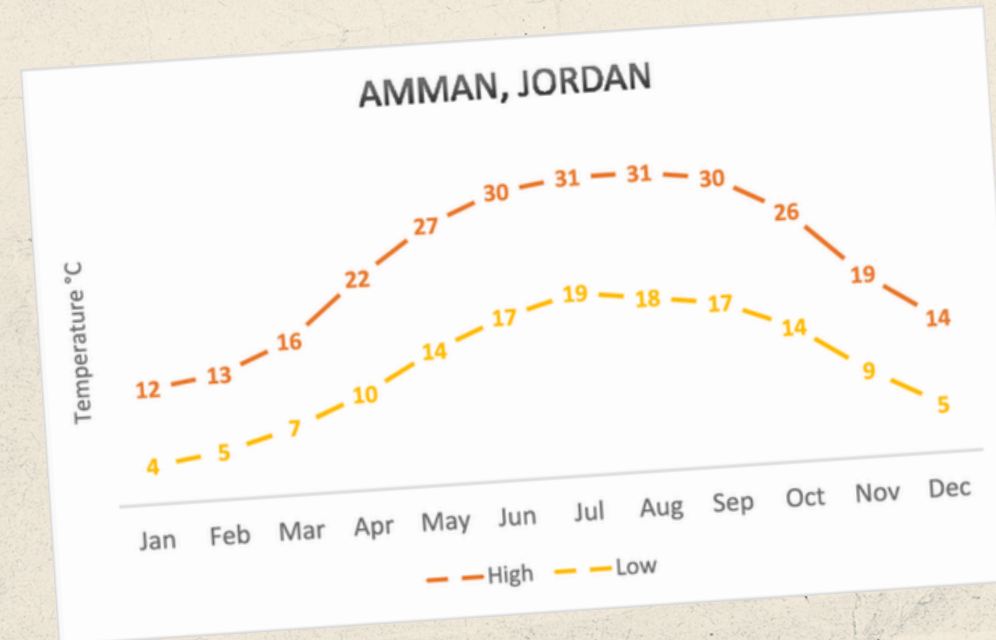
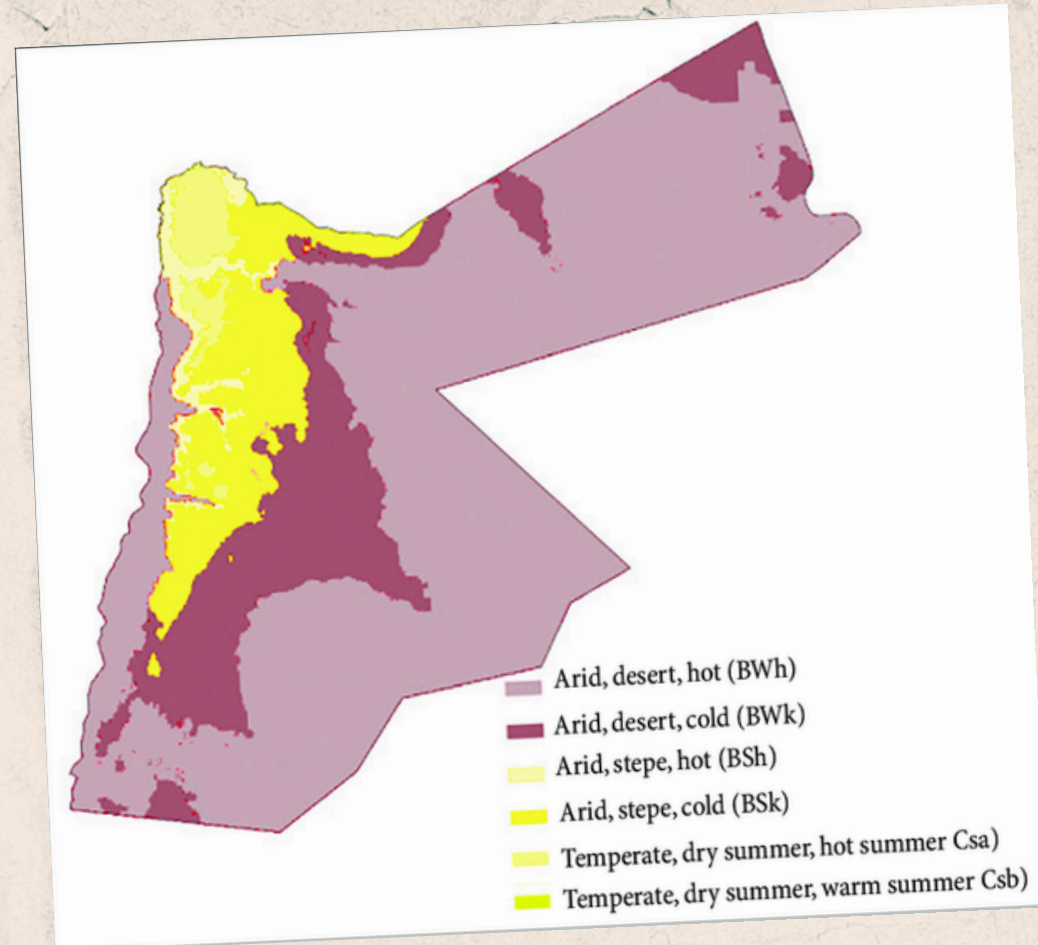


Topography



Jordan's topography is characterized by a diverse landscape ranging from the arid deserts of the east to the fertile, mountainous highlands in the west. The country is largely a plateau with elevations between 700 and 1,200 meters, divided by valleys and gorges. A major structural feature is the Jordan Rift Valley, which runs through the country and forms the boundary with Israel.

Climate



Jordan's climate is characterized by hot, dry summers and wet, relatively cold winters, with most of the country being desert.

ANCIENT TIMES AND WW1



01. Ancient times



02. ww1



ANCIENT TIMES AND WW1



01. Ancient times



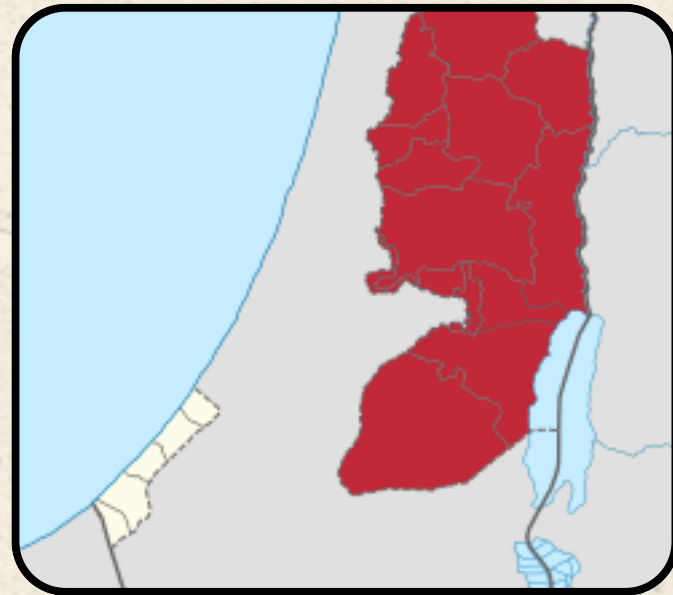
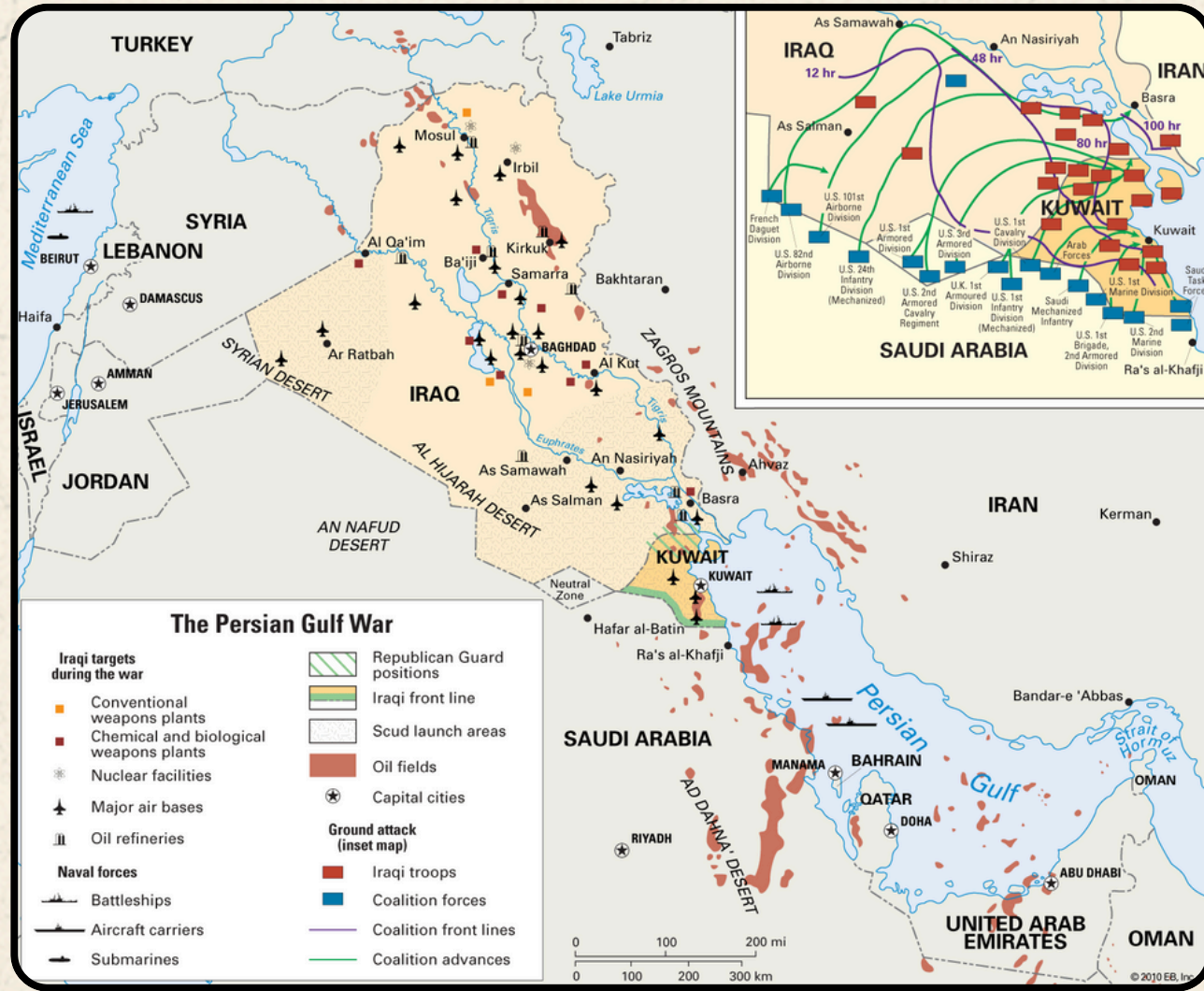
Jordan has a rich history, with evidence of human habitation dating back to the Paleolithic period, around two million years ago. The region was inhabited by various ancient civilizations, including the Ammonites, Moabites, and Edomites, who left their mark on the land. These ancient kingdoms eventually gave way to Persian, Greek, Roman, and Byzantine rule.

02. WW1



During World War I, the area that is now Jordan, then known as Transjordan, played a significant role in the Middle Eastern theater of the war. The Arab Revolt, led by Sharif Hussein of Mecca with British support, targeted the Ottoman Empire, including areas within modern-day Jordan. This revolt, which involved local Bedouin tribes, Circassians, and Christians, aimed to overthrow Ottoman rule.

From independence to modern day



**Thank
you!**

